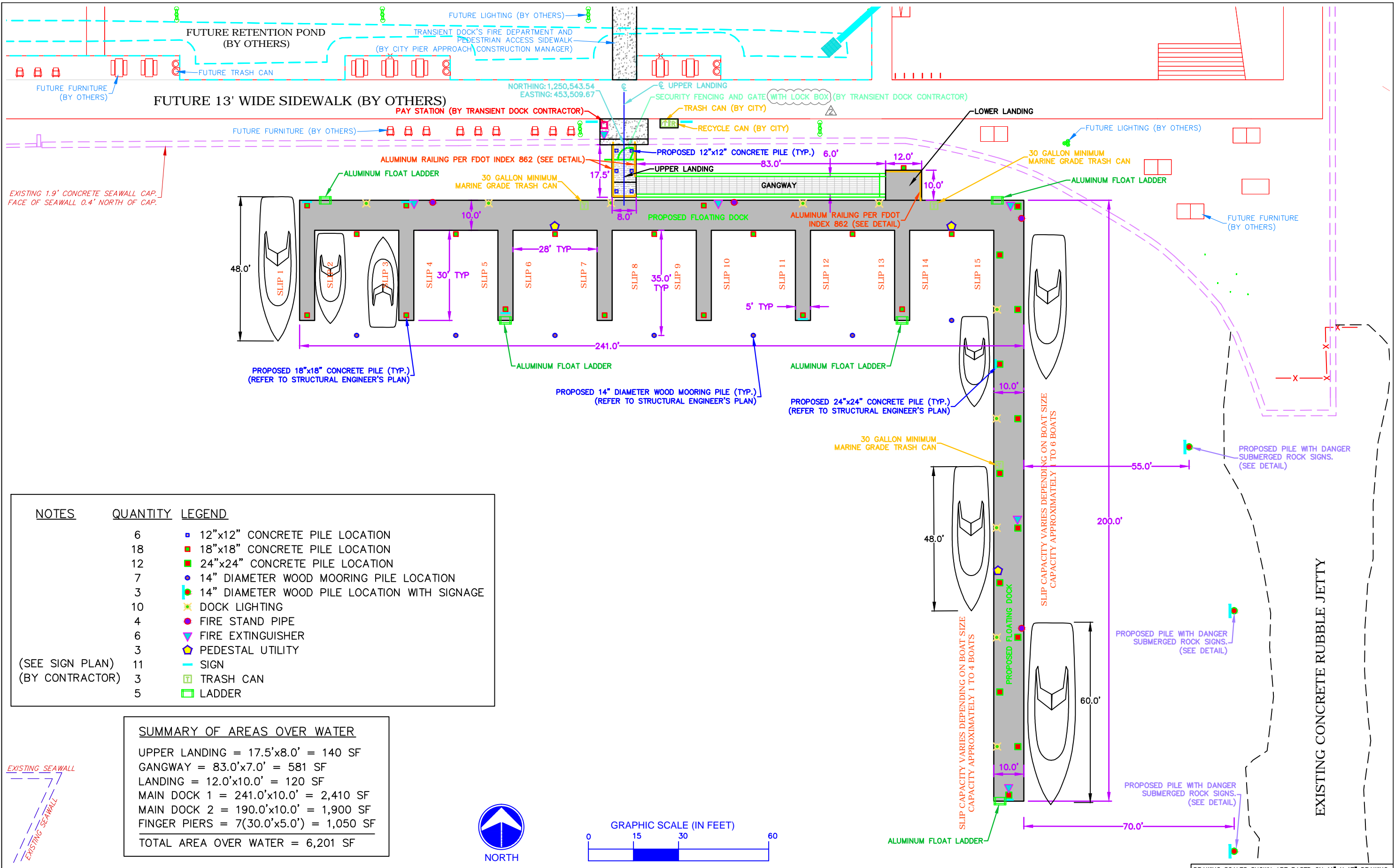
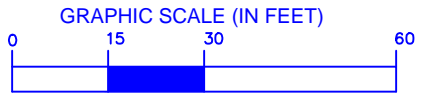
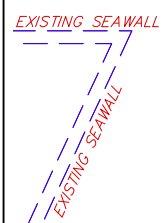


Wed, 14 Nov 2018 - 4:56pm F:\Projects\613-03 Transient Docks(000-14.093)\Dwg\2018-11-14.dwg madsen



NOTES	QUANTITY	LEGEND
	6	12"x12" CONCRETE PILE LOCATION
	18	18"x18" CONCRETE PILE LOCATION
	12	24"x24" CONCRETE PILE LOCATION
	7	14" DIAMETER WOOD MOORING PILE LOCATION
	3	14" DIAMETER WOOD PILE LOCATION WITH SIGNAGE
	10	DOCK LIGHTING
	4	FIRE STAND PIPE
	6	FIRE EXTINGUISHER
	3	PEDESTAL UTILITY
(SEE SIGN PLAN) (BY CONTRACTOR)	11	SIGN
	3	TRASH CAN
	5	LADDER

SUMMARY OF AREAS OVER WATER	
UPPER LANDING	= 17.5'x8.0' = 140 SF
GANGWAY	= 83.0'x7.0' = 581 SF
LANDING	= 12.0'x10.0' = 120 SF
MAIN DOCK 1	= 241.0'x10.0' = 2,410 SF
MAIN DOCK 2	= 190.0'x10.0' = 1,900 SF
FINGER PIERS	= 7(30.0'x5.0') = 1,050 SF
TOTAL AREA OVER WATER	= 6,201 SF



REUBEN CLARSON CONSULTING
972 31st AVENUE NE
ST. PETERSBURG, FLORIDA 33704
Phone: (727) 895-4717

LEWIS ENVIRONMENTAL SERVICES, INC.
11449 CALHOUN CT.
VENICE, FLORIDA 34293
Phone: (888) 869-9684

N.S. NETTLES & ASSOCIATES, INC.
201 ALT 19
PALM HARBOR, FLORIDA 34683
Phone: (727) 786-3900

REVISIONS	BY	DATE
CHANGED WOOD PILES TO 14"	ELM	5-31-18
CITY BLDG. DEPT. COMMENTS	ELM	11-12-18

LMA
Landon, Moree & Associates, Inc.
Civil & Environmental Engineers - Planners - Surveyors
31622 US 19 NORTH PALM HARBOR, FLORIDA 34694
Phone: (727)789-6010, Fax: (727)787-4394, Toll Free: 1-800-262-7960
WWW.LMAENGR.COM EB #4096

ENGINEERING & CAPITAL IMPROVEMENTS DEPARTMENT
CITY OF ST. PETERSBURG
APPROVED BY:

ST. PETERSBURG MUNICIPAL MARINA
TRANSIENT DOCKS
CITY PROJECT # 16062-119
SITE PLAN

DATE: JUNE, 2018
SCALE: 1"=30'
CITY DWG # 11129-5
C-5

DRAWING SCALES SHOWN ARE BASED ON 11" X 17" DRAWING